

BAPHL 15 Solution: Exciting Everest Expedition

Author: Max Wolf

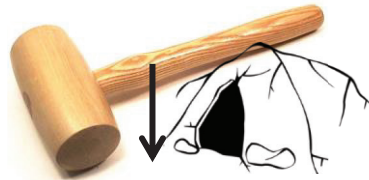
Each image signifies a location or intersection on the map of the local area around the hunt

1.



Powderhouse Square

2.



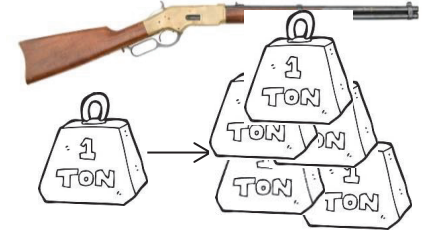
Mallet & Lowden

3.



Liberty & Hall

4.



Winchester & Morton

5.



Boston & Highland

6.



Willow & Appleton

7.



Titan Gas & Carwash

8.



Chapel & Chandler

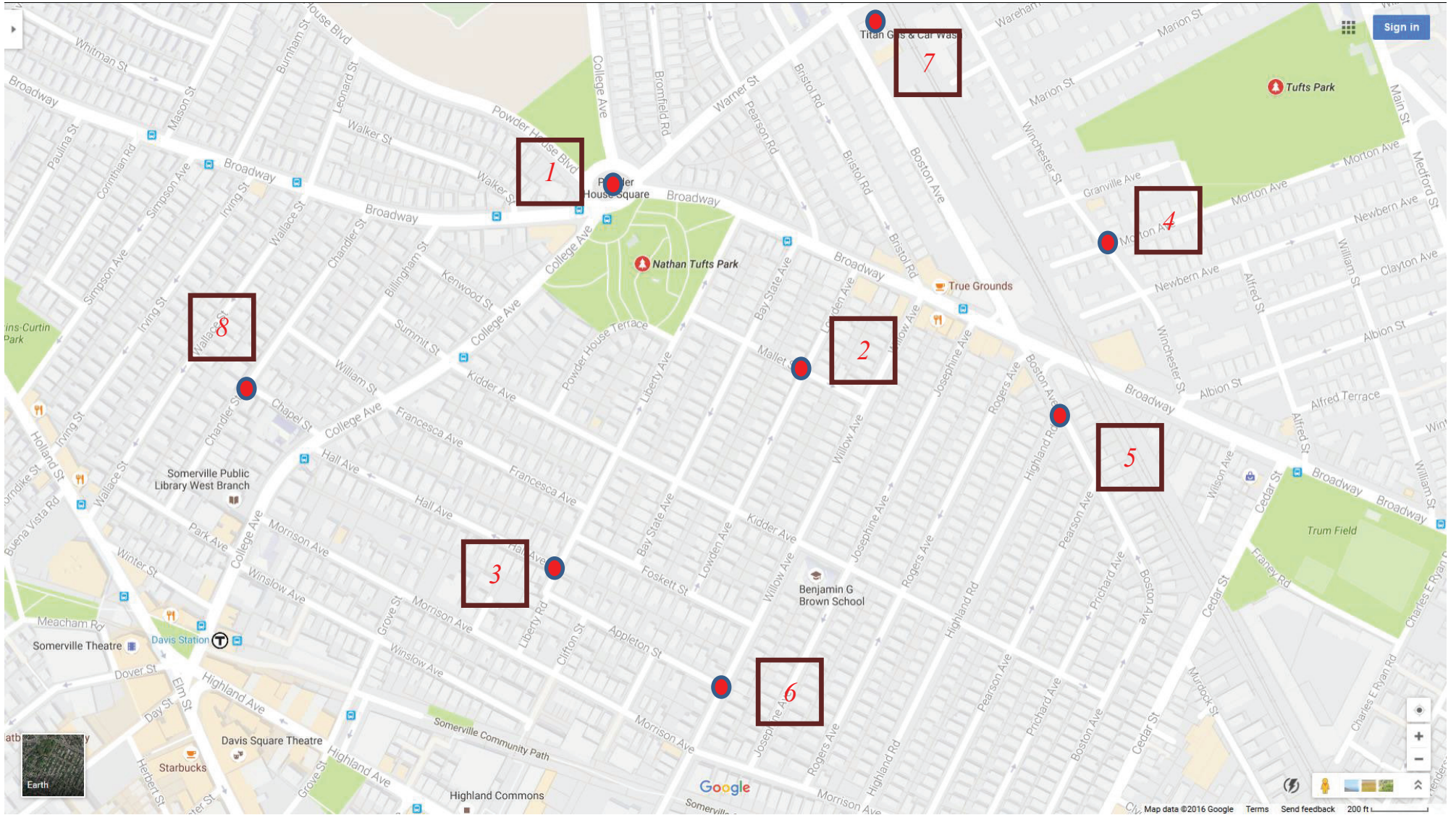
6,2,5,2,7,4 = F

1,3,6,5,4,7,1 = O

8,1,7,4,2,1,3 = R

8,6,5,7,8 = D

See map bellow



1

2

3

6

5

4

7

8

Sign in

Google

Map data ©2016 Google Terms Send feedback 200 ft

